

A.P. PRAKASHA. MA Mphil
Asst Professor & H.O.D.
Department of Geography
Rural college,
Kanakapura - 562117.

WORK DIARY - 2017-18

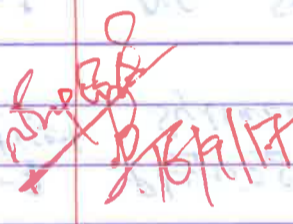
I, III & V sem.


JULY - 2017

S	CLASS	TIME	PARTICULARS OF PORTION COVERED	ACTIVITIES	SIGN.
7			ADMISSION WORK.	Writing Student name & Address in the ledger	AP. Neel
7	II B.A HEG	12-1	General Instruction to the Students.	-	AP. Neel
7	II BA	10-11	Syllabus and references given.	-	
7	III BA	12-1	General Instructions: Higher Education, Competitive exam	-	AP. Neel
7			-DEPARTMENT & COLLEGE ACTIVITY	-	AP. Neel
7			WEEKLY HOLIDAY	-	
7	I BA	Practical 10-1	General Instruction: Discipline, Infrastructure in the college.	-	
7	III BA	12-1	Syllabus given on Regional Geography of India	-	AP. Neel
7	III BA	2-5 PRACTICAL	Practical P-6 - Syllabus dictated and Explain Basic Statistics.	-	AP. Neel
7	I B.A	12-1	Syllabus Dictation and give references of Book.	-	AP. Neel
7	I	2-5	N.S.S. ACTIVITY ISSUING N.S.S. APPLICATION	-	
7	II BA	12-1	Introduction of Human Geography.	-	AP. Neel
7	III B.A	12-1	Physiography of India :- Introduction, location, latitude longitude	Display India map	AP. Neel
7	II B.A	Practical 2-5	Syllabus given and Explain about Cartography.	-	AP. Neel
7	I B.A	12-1	NO students found in the class room.	-	AP. Neel
7			WEEKLY HOLIDAY	-	
7	I B.A	Practical 9-12 class	Syllabus given and explain on cartography	-	AP. Neel
7	III B.A	3-4	NO student found in the classroom.	-	
7	II B.A	Practical 9-12	Representation of Statistical Data.	-	AP. Neel
7	III BA	12-1	Size, Shape, Water and land Frontier's of India	India Map display	
7	III B.A	Practical P 2-5	Scope and content of Stats. Importance Social Stats	-	
7	III BA	9-12 PRACTICAL	Dictation of practical notes, collection of Data. Methods of collection of Data.	-	AP. Neel
7-17			CL ON PERMISSION	-	
7	II BA	10-11	Human Race: Definitions, classification Basis.	-	AP. Neel
7	III BA	12-1	Neighbouring countries, political divisions, Democracy	India political Map display	
7	II B.A	2-5	Scales: - types and Importance.	-	
7	III B.A	9-10	Strategic position of India in Asia and world.	World Map display - Map	
7	I B.A	12-1	Origin of the Earth: Introduction, process of origin	-	AP. Neel

- 2017		SUNDAY	WEEKLY HOLIDAY		
7 - 2017	15 -	25 - 7 - 2017	TWO DAYS	CL ON PERMISSION	
7	II B.A	9-10			2
5	I B.A	10-11	Wegener's :- Continental Drift Theory; Introduction, Theory propounded by various Scientists.	Diagram drawn & World Map displayed	Appell
7	II B.A	12-1	Structure of the Human Races: colour, Height, Nosal, Lips etc	Notes	
AY	III BA	Practical	Map projections.		Appell
	I B.A	2-5 11-12	Evidence of Wegener's continent drift theory		
			CL ON PERMISSION		
7	III B.A	9-10	Physiographic Divisions of India: - Northern Mountain	India physical map displayed	Appell

7 - 17 SUNDAY WEEKLY HOLIDAY
 7 - 17 MONDAY CL [ON PERMISSION]


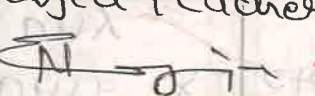
Teacher  Head of the Dept. Of Geography
 Rural College
 Kanakapura - 562 117


 PRINCIPAL
 RURAL COLLEGE
 KANAKAPURA - 562 117
 RAMANAGARA-DIST

AUGUST - 2017

2 - 2017	to	3 - 8 - 2017	ON PERMISSION [CL]		
08 - 2017		FRIDAY	VARAMAHALAKSHMI FESTIVAL HOLIDAY		
7	III BA	9-10	Himalaya Mountain, Trans Himalaya, Greater and Siwalik Himalaya.	India physical map displayed	Appell
08 - 2017		SUNDAY	WEEKLY HOLIDAY		
7	III BA	11-12	Importance of Himalayan Mountain, The great plain of India	India map displayed	Appell
	II BA	2-5	Choropleth Method, Table given. Karnabala, Mandya Ramanager District Maps used	Karnabala Map.	
7	III BA	12-1	The great plain of India, Western and Eastern plain of India	Features shown on the outline map India	Appell
	II BA	2-3	Human races:- Nigroid, caucasian, Mongolian and their physical & structure	World Map	
7	II BA	9-10	Distribution Human Races of the World.	World map displayed	
	I BA	10-11	criticism of Wegener's theory plate Tectonic		Appell
		11-2	AIDS AWARENESS PROGRAMME [DEGREE + PU]		
7	I BA	11-12	plate Tectonic theory:- movement of the plates of earth layer	World Map displayed	
	III BA	2-5	Two standard parallel map projection	Diagram drawn	Appell

Date and Day	Classes	Time	PORTIONS COVERED	Teacher Sign	H.O.D. Sign
SAT 16-7-2016	III BA B-2	9-12	Map projection: Meaning, scope, Types Explained		
	III BA	4-5	Seasons of India Summer season, Retreating		
MONDAY 18-7-2016	III BA	12-1	Retreating monsoon season, Autumn season.		
	II HEG	2-3	Human Geography: Meaning definitions.		
TUE 19-7-2016	II BA B-I	9-12	single dot method, Karnataka, Mandya, Ramanagara District.		
	II BA	4-5	Field, scope of Human Geography.		
WED 20-7-2016	I BA	12-1	Scope of Physical Geography.		
	I, II, III	2-4	Seminar classes engaged.		
THU 21-7-2016	III BA B-1	9-12	Importance of projection: simple cylindrical map projection.		
	III BA P-6	3-4	Environment Geography: Field, scope.		
FRI 22-7-2016	III BA P-5	11-12	Mechanism of monsoon India explained.		
	II BA B-2	2-5	Single or mono dot method - Karnataka, Mandya Ramanagara District.		
SAT 23-7-16	III BA	9-12	practical: Simple cylindrical map projection.		
	III BA	4-5	climatology of India Notes given.		
24-8-2016			KSRTC		
25-8-2016					
26-8-2016					
27-8-2016					
28-7-16	III BA B-I	9-12	Map projection - cylindrical equal area map projection.		
THU	III BA P-6	3-4	Envt. Geography - Importance		
29 C.L					
30.7-16			Karnataka bandh. Mahadayi River judgement.		

Subject Teacher



A.P. Seeth
 Head of the Dept. Of Geography
 H.R. Das College
 Kanakapura - 562 117

Principal
 RURAL COLLEGE
 KANAKAPURA-562 117
 Ramanagara District.

THE RURAL COLLEGE

Kanakapura, Ramanagara (D) - 562 117

WORK DIARY



Name of the Teacher.....**DEVARAJA . C.V.**.....

Department.....**GEOGRAPHY.**.....

Academic Year.....

Sl. No.	Date & Day	Time	Class & Section	Details of Portion Covered	No. of Student Present	No. of Addition hours taken	Remarks	Sign.
5	25/05/22 Wed	12-1:00	II HEG	Geographical Regions in Karnataka	21	21		<u>21</u>
6	26/05/22 Thu	9:00-10:00	II HEG	Economy meaning in Geography.	10	10		<u>10</u>
7	27/05/22 Fri	12:00-1:00	II HEG	Geographical Regions in Karnataka	23	23		<u>23</u>
8	28/05/22 Sat	9:00-10:00	II HEG	Economic factors Related to Geography	07	07		<u>07</u>
9	30/05/22 Mon	10-11:00	II HEG	Irrigation - meaning	30			<u>30</u>
0	30/05/22 Mon	12-1:00	II HEG	Definition of world Economic Geo.	18			<u>18</u>
1	31/05/22 Tue	10:00-11:00	II HEG	Meaning of Irrigation	29			<u>29</u>
				<u>Month of June</u>				
2.	01/06/22 Wed	11:00-12:00	II HEG	Definition of World Economic Geography	15			<u>15</u>
	01/06/22 Wed	12:00-1:00	II HEG	Meaning of Irrigation	21			<u>21</u>
	02/06/22 Thu	2:00-5:00	II HEG	Geography Practical class Introduction	18			<u>18</u>
	03/06/22 Fri	12-1:00	II HEG	Scope of Irrigation	16			<u>16</u>
	03/06/22 Fri	2:00-5:00	II HEG	Meaning of GIS.	18			<u>18</u>
	06/06/22 Mon			Involve in world no Tobacco Day celebration programme in college campus				<u>18</u>
	07/06/22 Tue	10-11:00	II HEG	Important of Irrigation	14			<u>14</u>

Devarajana
Teacher

A. J. Prabh
Head of the Dept. of Geography
Rural College
Kanakapura - 562 117

Principal
RURAL COLLEGE
KANAKAPURA-562 117
Ramanagara
6/3/2022